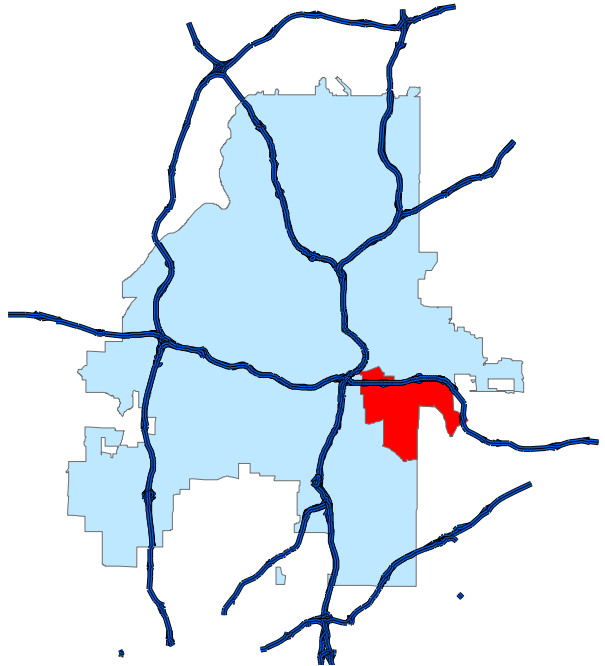
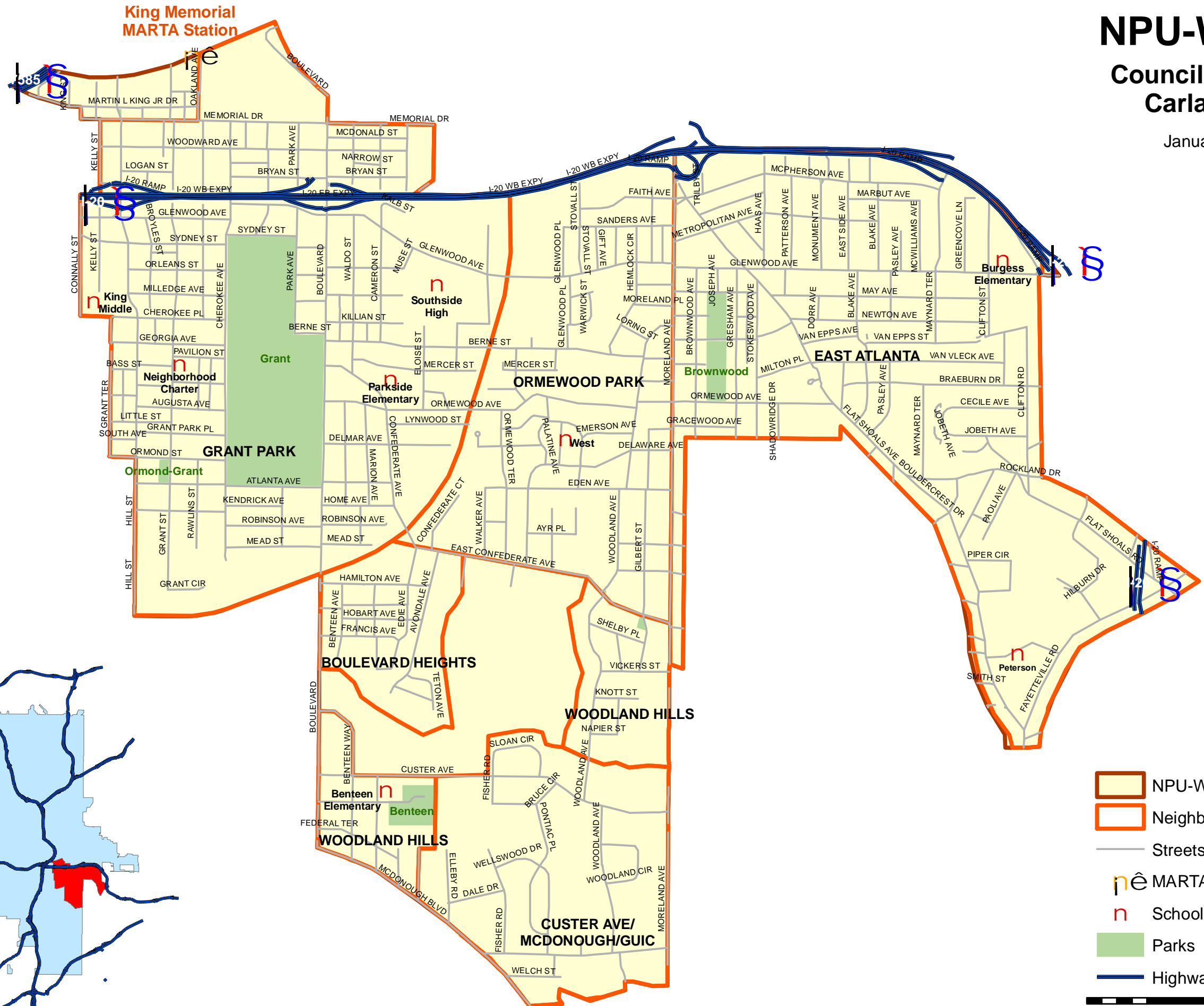









NPU-W MAP

Council District 1
Carla Smith

January 2006



-  NPU-W
-  Neighborhood
-  Streets
-  MARTA Station
-  Schools
-  Parks
-  Highway

0 500 1,000 2,000 3,000 4,000 Feet